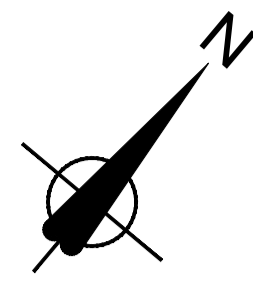


DO NOT SCALE

Millimetres

0 10 100

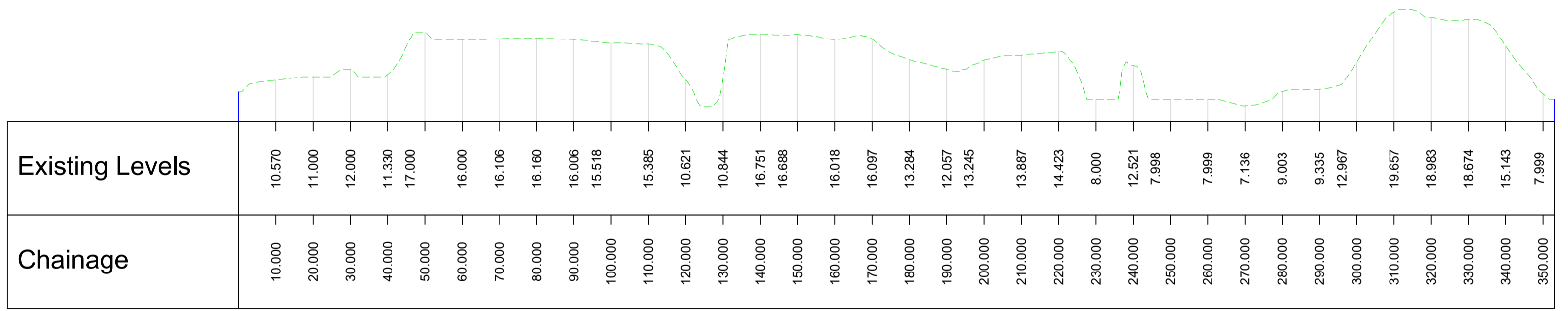


Slag Heap

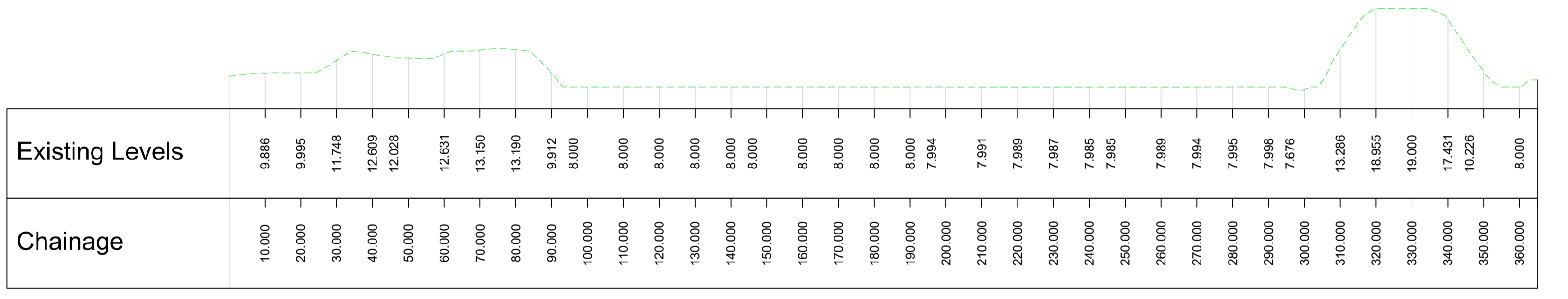


- NOTES**
- Do not scale from this drawing
 - Existing levels shown are given in metres AOD
 - This drawing is to be read in conjunction with the following planning application drawings:
 - STDC-SCW-XX-PLA-0001-2
 - STDC-NEZ-WA-PLA-0001-6
 - STDC-SIZ-GP-PLA-0001-7
 - STDC-SIZ-LA-PLA-0001
 - STDC-SIZ-MR-PLA-0001-4
 - STDC-SIZ-SB-PLA-0001

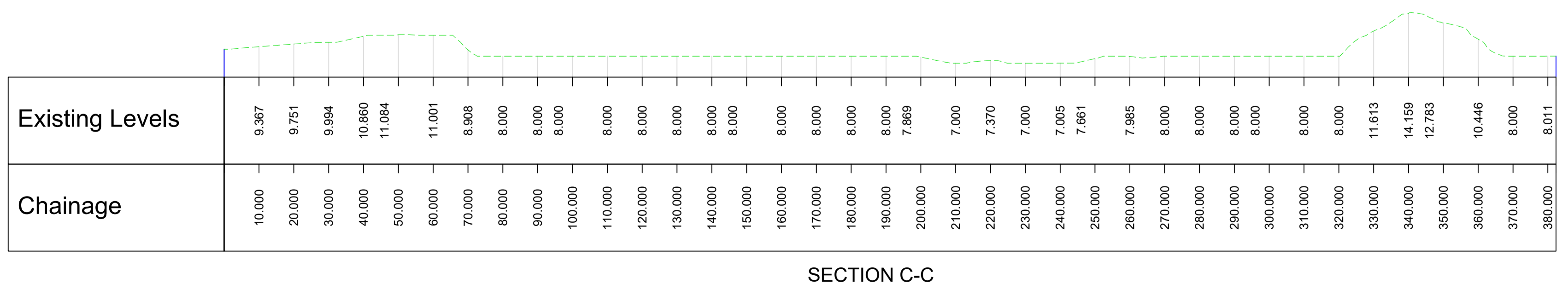
- KEY**
- STDC Ownership
 - Proposed stockpile location
 - Major contours (2.5m intervals)
 - Minor contours (0.5m intervals)



SECTION A-A



SECTION B-B



SECTION C-C

METALS RECOVERY CROSS SECTIONS
 SCALE: H 1:500, V 1:250
 DATUM: 5.000

This map is based on Ordnance Survey material with the permission of Ordnance Survey on behalf of the Controller of Her Majesty's Stationery Office. © Crown copyright. Unauthorised reproduction infringes Crown copyright and may lead to prosecution or civil proceedings. STDC 010006003, 2018.

FOR PLANNING

Rev.	Date	Description	By	Chk'd	App'd

STDC
 Teesside Management Offices,
 Redcar, TS10 5QW
 www.southteesdc.com



Project Title:
STDC GROUND PREPARATION WORKS

Drawing Name:
METALS RECOVERY EXISTING SITE LEVELS CROSS SECTIONS

Drawn by: LCD	Date: MAY 19
Checked by: DE	Date: MAY 19
Approved by: JMC	Date: MAY 19
Drawing Number: STDC-SIZ-MR-PLA-0002	Revision: -
Drawing Scale: 1:2,000/ AS STATED	Page Size: A1